



A Fortunate Place

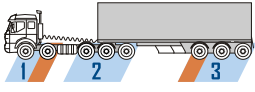
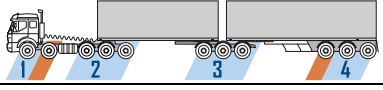

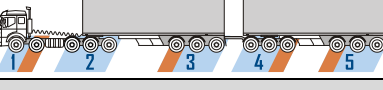
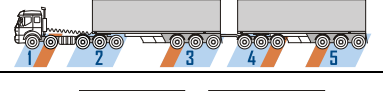
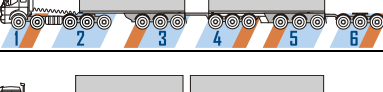
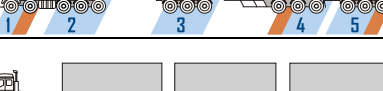
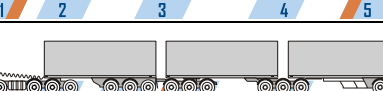

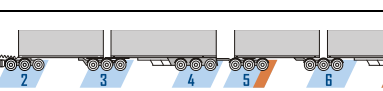
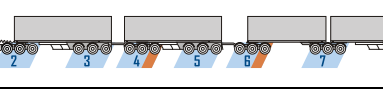
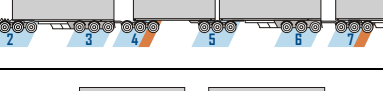
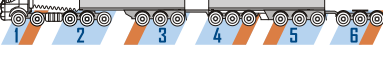



Shire of Wickepin

RAV Network Roads

Tri Drive – Prime Mover, Trailer Combinations

Vehicle Categories

Category	Vehicle description and configuration	Vehicle diagram	Max length	Permit Network	Max Mass	Max Height
1	Vehicles not exceeding 19m					
1 (A)	Prime mover & semi trailer		19m	Tri Drive Network 1 (Operates on RAV Network 2)	51.0t	4.6m
2	Vehicle not exceeding 25.0m	Refer to Tri Drive – Truck, Trailer Combinations				
3	Vehicles not exceeding 27.5m					
3 (A)	B-Double		27.5m	Tri Drive Network 3	71.0t	4.6m
3 (B)	Prime Mover, semi trailer & pig trailer or converter dolly		27.5m	Tri Drive Network 3	69.0t	4.6m 3.5m (1)
3 (C)	Prime Mover, semi trailer & dog trailer		27.5m	Tri Drive Network 3	91.0t	4.6m
4	Vehicles not exceeding 36.5m					
4 (A)	Prime Mover, semi trailer & dog trailer		36.5m	Tri Drive Network 4	91.0t	4.6m
4 (B)	Prime Mover, semi trailer & dog trailer towing a 2 or 3 axle converter dolly		36.5m	Tri Drive Network 4	91.0t (2)	4.6m
4 (C)	B Double towing a 2 or 3 axle converter dolly		36.5m	Tri Drive Network 4	71.0t (2)	4.6m
4 (D)	B-Triple		36.5m	Tri Drive Network 4	91.0t	4.6m
4 (E)	Prime Mover and semi trailer towing a B Double		36.5m	Tri Drive Network 4	111.0t	4.6m
4 (F)	B-double towing a Dog Trailer		36.5m	Tri Drive Network 4	111.0t	4.6m
5	Vehicles not exceeding 53.5m					
5 (A)	Prime Mover and semi trailer towing two dog trailers		53.5m	Tri Drive Network 5	131.0t	4.6m
5 (B)	Double B Double		53.5m	Tri Drive Network 5	131.0t	4.6m
5 (C)	Prime Mover and two semi trailers towing a B Double		53.5m	Tri Drive Network 5	151.0t	4.6m
5 (D)	Prime Mover and semi trailer towing a B Double and dog trailer		53.5m	Tri Drive Network 5	151.0t	4.6m
5 (E)	Prime Mover, semi trailer & dog trailer towing a 2 or 3 axle converter dolly		53.5m	Tri Drive Network 5	91.0t(2)	4.6m

(1) Maximum height of pig trailer only.

(2) Maximum mass not including the mass of the unladen converter dolly.

Wickepin

ROAD DETAILS				RESTRICTIONS		
Road No	Road Name	Local Road Name	Local Government	Intersection From	Intersection To	Conditions
4290048	Aileen Rd	Aileen Rd	Wickepin	Williams Kondinin Rd	Aileen Rd - End Road	Network Conditions · See Low Volume Condition Type B in the Operating Conditions
4290098	Angwins Rd	Angwins Rd	Wickepin	Wagin LGA Boundary	Wedin South Rd	Network Conditions · See Low Volume Condition Type A in the Operating Conditions Speed Conditions · Maximum speed 40 km/h
4290049	Baker Rd	Baker Rd	Wickepin	Line Rd	North End of Road	Network Conditions · See Low Volume Condition Type A in the Operating Conditions Intersection Wickepin - Harrismith Rd : · Southbound - No Left Turn Into Wickepin - Harrismith Rd. Northbound - No Left Turn Into Wickepin - Harrismith Rd Speed Conditions · Maximum speed 60 km/h
4290086	Bin Rd	Bin Rd	Wickepin	Williams Kondinin Rd	Bin Rd - End Road	
4290081	Brooks Rd	Brooks Rd	Wickepin	Wickepin - Harrismith Rd	Narrogin LGA Boundary	Network Conditions · See Low Volume Condition Type A in the Operating Conditions Speed Conditions · Maximum speed 60 km/h
4290027	Brown Rd	Brown Rd	Wickepin	Baker Rd	Canal Rd	Network Conditions · All operators must carry current written approval from the road asset owner permitting use of the road. · No operation on unsealed road segment when visibly wet, without road owner's approval.
4290107	Campbell St	Campbell St	Wickepin	Wogolin Rd	Whyte Rd	Network Conditions · No operation on unsealed road segment when visibly wet, without road owner's approval. · Not to be used as a through route. For local delivery and pickup only. Driver must carry documentation as proof of local delivery or pickup Speed Conditions · Maximum speed 50 km/h Note · THE USE OF ENGINE BREAKING IS RESTRICTED
4290156	Collins St	Collins St	Wickepin	Wogolin Rd	Wickepin - Harrismith Rd & Whyte Rd & Dumbleyung Rd	Network Conditions · Not to be used as a through route. For local delivery and pickup only. Driver must carry documentation as proof of local delivery or pickup
4290118	Connor St	Connor St	Wickepin	King St	Cbh Access Road 0.05km From King St	
4290122	Coxon St	Coxon St	Wickepin	Lomos Rd South & Wickepin - Corrigin Rd	King St	
4290024	Cuballing East Rd	Cuballing East Rd	Wickepin	Williams Kondinin Rd	Cuballing East Rd & Wardering Rd	Network Conditions · Headlights to be switched on at all times · Not to be used as a through route. For local delivery and pickup only. Driver must carry documentation as proof of local delivery or pickup Speed Conditions · Maximum speed 80 km/h

Wickepin

ROAD DETAILS				RESTRICTIONS		
Road No	Road Name	Local Road Name	Local Government	Intersection From	Intersection To	Conditions
4290028	Dorakin Rd	Dorakin Rd	Wickepin	Wogolin South Rd	Williams Kondinin Rd	Network Conditions · See Low Volume Condition Type A in the Operating Conditions Speed Conditions · Maximum speed 60 km/h
4290031	Eighty Four Gate Rd	Eighty Four Gate Rd	Wickepin	Rabbit Proof Fence Rd Nth	Yealering South East Rd	Network Conditions · See Low Volume Condition Type A in the Operating Conditions Speed Conditions · Maximum speed 60 km/h
4290013	Eighty Six Gate Rd	Eighty Six Gate Rd	Wickepin	Wickepin - Corrigin Rd	Eighty Six Gate Rd & Rabbit Proof Fence Rd Nth & Fence Rd	Network Conditions · No operation on unsealed road segment when visibly wet, without road owner's approval.
4290033	Elsinore Rd	Elsinore Rd	Wickepin	Eighty Four Gate Rd	Williams Kondinin Rd	Network Conditions · No operation on unsealed road segment when visibly wet, without road owner's approval. · Not to be used as a through route. For local delivery and pickup only. Driver must carry documentation as proof of local delivery or pickup Speed Conditions · Maximum speed 60 km/h
4290033	Elsinore Rd	Elsinore Rd	Wickepin	Williams Kondinin Rd	Rabbit Proof Fence Rd No.150	Network Conditions · No operation on unsealed road segment when visibly wet, without road owner's approval. · Not to be used as a through route. For local delivery and pickup only. Driver must carry documentation as proof of local delivery or pickup Speed Conditions · Maximum speed 60 km/h
4290033	Elsinore Rd	Elsinore Rd	Wickepin		Fence Rd	
4290047	Elson Rd	Elson Rd	Wickepin	Yealering South East Rd	Rabbit Proof Fence Rd Nth	Network Conditions · No operation on unsealed road segment when visibly wet, without road owner's approval. · Not to be used as a through route. For local delivery and pickup only. Driver must carry documentation as proof of local delivery or pickup Speed Conditions · Maximum speed 60 km/h
4290150	Fence Rd	Fence Rd	Wickepin	Dudin Rd & Kealley Rd	Williams Kondinin Rd	Network Conditions · Not to be used as a through route. For local delivery and pickup only. Driver must carry documentation as proof of local delivery or pickup
4290150	Fence Rd	Fence Rd	Wickepin	Williams Kondinin Rd	Eighty Six Gate Rd & Rabbit Proof Fence Rd Nth	Network Conditions · Not to be used as a through route. For local delivery and pickup only. Driver must carry documentation as proof of local delivery or pickup
4290055	Fleay Rd	Fleay Rd	Wickepin	Yarling Brook Rd	Wickepin - Corrigin Rd	Network Conditions · See Low Volume Condition Type B in the Operating Conditions
4290055	Fleay Rd	Fleay Rd	Wickepin	Wickepin - Corrigin Rd	Ten Mile Rd	Network Conditions · See Low Volume Condition Type A in the Operating Conditions Intersection Wickepin - Corrigin Rd : · No Left Turn Into Wickepin-Corrigin Road Permitted Speed Conditions · Maximum speed 60 km/h

Wickepin

ROAD DETAILS				RESTRICTIONS		
Road No	Road Name	Local Road Name	Local Government	Intersection From	Intersection To	Conditions
4290070	Fox Rd	Fox Rd	Wickepin	Wedin South Rd	Tincurrin Rd	Network Conditions <ul style="list-style-type: none"> All operators must carry current written approval from the road asset owner permitting use of the road. No operation on unsealed road segment when visibly wet, without road owner's approval.
4290093	Giles Rd	Giles Rd	Wickepin	Wickepin - Harrismith Rd		
4290093	Giles Rd	Giles Rd	Wickepin	1.86km North of Wickepin - Harrismith Rd	Giles Rd - End Road	Network Conditions <ul style="list-style-type: none"> See Low Volume Condition Type A in the Operating Conditions Speed Conditions <ul style="list-style-type: none"> Maximum speed 60 km/h
4290035	Gillimanning Rd	Gillimanning Rd	Wickepin	Pingelly - Wickepin Rd	Wickepin - Corrigin Rd	Network Conditions <ul style="list-style-type: none"> All operators must carry current written approval from the road asset owner permitting use of the road. No operation on unsealed road segment when visibly wet, without road owner's approval. Intersection Pingelly - Wickepin Rd : <ul style="list-style-type: none"> No Left Turn Into Pingelly-Wickepin Road Permitted Speed Conditions <ul style="list-style-type: none"> Maximum speed 60 km/h
4290063	Gray Rd	Gray Rd	Wickepin	Ward Rd & Harrismith South Rd	Kulin - Dumbleyung Rd & Boundary Rd & Rabbit Proof Fence Rd Sth	Network Conditions <ul style="list-style-type: none"> Not to be used as a through route. For local delivery and pickup only. Driver must carry documentation as proof of local delivery or pickup
4290021	Halliday Rd	Halliday Rd	Wickepin	Wogolin South Rd	Williams Kondinin Rd	Network Conditions <ul style="list-style-type: none"> See Low Volume Condition Type A in the Operating Conditions Speed Conditions <ul style="list-style-type: none"> Maximum speed 60 km/h
4290051	Harrismith Nth Rd	Harrismith Nth Rd	Wickepin	Elsinore Rd	Wickepin - Harrismith Rd	Network Conditions <ul style="list-style-type: none"> No operation on unsealed road segment when visibly wet, without road owner's approval. Not to be used as a through route. For local delivery and pickup only. Driver must carry documentation as proof of local delivery or pickup Speed Conditions <ul style="list-style-type: none"> Maximum speed 60 km/h
4290026	Harrismith South Rd	Harrismith South Rd	Wickepin	South St	Ward Rd & Gray Rd	Network Conditions <ul style="list-style-type: none"> Not to be used as a through route. For local delivery and pickup only. Driver must carry documentation as proof of local delivery or pickup
4290073	Healey Rd	Healey Rd	Wickepin	Harrismith Nth Rd	Fence Rd	Network Conditions <ul style="list-style-type: none"> Not to be used as a through route. For local delivery and pickup only. Driver must carry documentation as proof of local delivery or pickup
4290032	Heffernan Rd	Heffernan Rd	Wickepin	Eighty Six Gate Rd	Williams Kondinin Rd	Network Conditions <ul style="list-style-type: none"> No operation on unsealed road segment when visibly wet, without road owner's approval. Not to be used as a through route. For local delivery and pickup only. Driver must carry documentation as proof of local delivery or pickup Speed Conditions <ul style="list-style-type: none"> Maximum speed 60 km/h
4290140	Helm Rd	Helm Rd	Wickepin	Williams Kondinin Rd	Tincurrin North Rd & Wogolin South Rd	Network Conditions <ul style="list-style-type: none"> No operation on unsealed road segment when visibly wet, without road owner's approval.

Wickepin

ROAD DETAILS				RESTRICTIONS		
Road No	Road Name	Local Road Name	Local Government	Intersection From	Intersection To	Conditions
4290056	Hemley Rd	Hemley Rd	Wickepin	Wickepin North Rd	Yarling Brook Rd	Network Conditions <ul style="list-style-type: none"> See Low Volume Condition Type A in the Operating Conditions Speed Conditions <ul style="list-style-type: none"> Maximum speed 60 km/h
4290091	Hughes Rd	Hughes Rd	Wickepin	Sparks Rd & Williams Kondinin Rd	Hughes Rd - End Road	Network Conditions <ul style="list-style-type: none"> See Low Volume Condition Type A in the Operating Conditions Speed Conditions <ul style="list-style-type: none"> Maximum speed 80 km/h
4290160	Inkiepinkie Rd	Inkiepinkie Rd	Wickepin	Rose Rd	Pingelly - Wickepin Rd & Green Rd	
4290030	Kerruish Rd	Kerruish Rd	Wickepin	Inkiepinkie Rd & Pauley Rd	Townsend Rd & Kerruish Rd	Network Conditions <ul style="list-style-type: none"> All operators must carry current written approval from the road asset owner permitting use of the road. No operation on unsealed road segment when visibly wet, without road owner's approval.
4290106	King St	King St	Wickepin	Coxon St	Connor St	
4290014	Kirk Rock Rd	Kirk Rock Rd	Wickepin	Yealering - Kulin Rd & Elsegood Rd	Malyalling East Rd & Wickepin - Corrigin Rd	Network Conditions <ul style="list-style-type: none"> No operation on unsealed road segment when visibly wet, without road owner's approval. Not to be used as a through route. For local delivery and pickup only. Driver must carry documentation as proof of local delivery or pickup Intersection Turner Rd : <ul style="list-style-type: none"> No Left Turn Permitted Into Turner Road from Kirk Rock Road Speed Conditions <ul style="list-style-type: none"> Maximum speed 60 km/h
4290076	Leeson Rd	Leeson Rd	Wickepin	Williams Kondinin Rd	Modra Rd & Leeson Rd	Network Conditions <ul style="list-style-type: none"> See Low Volume Condition Type A in the Operating Conditions Intersection Williams Kondinin Rd : <ul style="list-style-type: none"> No Right Turn Into Narrogin-Kondinin Road Permitted Speed Conditions <ul style="list-style-type: none"> Maximum speed 60 km/h
4290075	Lilleystone Rd	Lilleystone Rd	Wickepin	Gillimanning Rd	Sharp Left Hand Turn 2.5km North of Gillimanning Road	Network Conditions <ul style="list-style-type: none"> See Low Volume Condition Type A in the Operating Conditions Speed Conditions <ul style="list-style-type: none"> Maximum speed 60 km/h
4290008	Line Rd	Line Rd	Wickepin	Yilliminning Rd & Toolibin North Rd	Wickepin - Harrismith Rd	Network Conditions <ul style="list-style-type: none"> No operation on unsealed road segment when visibly wet, without road owner's approval. Intersection Wickepin - Harrismith Rd : <ul style="list-style-type: none"> Eastbound - No Right Turn Into Wickepin - Harrismith Rd
4290155	Lomos Rd South	Lomos Rd South	Wickepin	Lomos South Rd	Coxon St & Wickepin - Corrigin Rd	Network Conditions <ul style="list-style-type: none"> Not to be used as a through route. For local delivery and pickup only. Driver must carry documentation as proof of local delivery or pickup Speed Conditions <ul style="list-style-type: none"> Maximum speed 60 km/h
4290036	Malyalling Rd	Malyalling Rd	Wickepin	Wickepin North Rd	Kirk Rock Rd	Network Conditions <ul style="list-style-type: none"> See Low Volume Condition Type A in the Operating Conditions Speed Conditions <ul style="list-style-type: none"> Maximum speed 80 km/h

Wickepin

ROAD DETAILS				RESTRICTIONS		
Road No	Road Name	Local Road Name	Local Government	Intersection From	Intersection To	Conditions
4290144	McLean Rd	McLean Rd	Wickepin	Williams Kondinin Rd	Jago Rd & McLean Rd	Network Conditions <ul style="list-style-type: none"> · No operation on unsealed road segment when visibly wet, without road owner's approval. · Not to be used as a through route. For local delivery and pickup only. Driver must carry documentation as proof of local delivery or pickup Speed Conditions <ul style="list-style-type: none"> · Maximum speed 60 km/h
4290039	Mutton Rd	Mutton Rd	Wickepin	Russell Rd	Malyalling Rd	Network Conditions <ul style="list-style-type: none"> · See Low Volume Condition Type A in the Operating Conditions Speed Conditions <ul style="list-style-type: none"> · Maximum speed 80 km/h
4290085	Norman Rd	Norman Rd	Wickepin	Watt Rd	Norman Rd - End Road	Network Conditions <ul style="list-style-type: none"> · See Low Volume Condition Type A in the Operating Conditions Speed Conditions <ul style="list-style-type: none"> · Maximum speed 60 km/h
4290100	One O Four Gate Rd	One O Four Gate Rd	Wickepin	Rabbit Proof Fence Rd Sth	Harrismith South Rd	Network Conditions <ul style="list-style-type: none"> · See Low Volume Condition Type A in the Operating Conditions Speed Conditions <ul style="list-style-type: none"> · Maximum speed 60 km/h
4290061	Parnell Rd	Parnell Rd	Wickepin	Wishbone Rd	Harrismith South Rd	Network Conditions <ul style="list-style-type: none"> · Not to be used as a through route. For local delivery and pickup only. Driver must carry documentation as proof of local delivery or pickup
4290078	Pauley Rd	Pauley Rd	Wickepin	Cuballing LGA Boundary	Pingelly - Wickepin Rd	Network Conditions <ul style="list-style-type: none"> · All operators must carry current written approval from the road asset owner permitting use of the road. · No operation on unsealed road segment when visibly wet, without road owner's approval. Intersection Townsendale Rd : <ul style="list-style-type: none"> · No Left Turn Into Townsendale Road Permitted
4290003	Pingelly - Wickepin Rd	Pingelly - Wickepin Rd	Wickepin	Stratherne Rd & Wickepin - Pingelly Rd	Williams Kondinin Rd	Network Conditions <ul style="list-style-type: none"> · Not to be used as a through route. For local delivery and pickup only. Driver must carry documentation as proof of local delivery or pickup
4290052	Rose Rd	Rose Rd	Wickepin	Inkiepinkie Rd	Leeson Rd	Network Conditions <ul style="list-style-type: none"> · No operation on unsealed road segment when visibly wet, without road owner's approval. · Not to be used as a through route. For local delivery and pickup only. Driver must carry documentation as proof of local delivery or pickup Speed Conditions <ul style="list-style-type: none"> · Maximum speed 60 km/h
4290052	Rose Rd	Rose Rd	Wickepin	Leeson Rd	Williams Kondinin Rd	Network Conditions <ul style="list-style-type: none"> · See Low Volume Condition Type A in the Operating Conditions Speed Conditions <ul style="list-style-type: none"> · Maximum speed 60 km/h
4290045	Russell Rd	Russell Rd	Wickepin	Pingelly - Wickepin Rd	Wickepin - Corrigin Rd	Network Conditions <ul style="list-style-type: none"> · See Low Volume Condition Type A in the Operating Conditions Intersection Yarling Brook Rd : <ul style="list-style-type: none"> · No Left Or Right Turns Into O'Brien Road Permitted Speed Conditions <ul style="list-style-type: none"> · Maximum speed 60 km/h

Wickepin

ROAD DETAILS				RESTRICTIONS		
Road No	Road Name	Local Road Name	Local Government	Intersection From	Intersection To	Conditions
4290058	Sparks Rd	Sparks Rd	Wickepin	Williams Kondinin Rd & Hughes Rd	Helm Rd	Network Conditions <ul style="list-style-type: none"> See Low Volume Condition Type A in the Operating Conditions Speed Conditions <ul style="list-style-type: none"> Maximum speed 60 km/h
4290072	Sprigg Rd	Sprigg Rd	Wickepin	Williams Kondinin Rd	Eighty Four Gate Rd	Network Conditions <ul style="list-style-type: none"> No operation on unsealed road segment when visibly wet, without road owner's approval. Not to be used as a through route. For local delivery and pickup only. Driver must carry documentation as proof of local delivery or pickup Speed Conditions <ul style="list-style-type: none"> Maximum speed 60 km/h
4290163	Stock Route Rd	Stock Route Rd	Wickepin	Wickepin - Harrismith Rd	Rabbit Proof Fence Rd Sth	Network Conditions <ul style="list-style-type: none"> All operators must carry current written approval from the road asset owner permitting use of the road. Note <ul style="list-style-type: none"> NO OPERATION DURING SCHOOL BUS HOURS. TRANSPORT OPERATORS ARE TO CONTACT THE LOCAL SCHOOLS TO OBTAIN BUS HOURS
4290009	Ten Mile Rd	Ten Mile Rd	Wickepin	Williams Kondinin Rd	Eighty Six Gate Rd	Network Conditions <ul style="list-style-type: none"> No operation on unsealed road segment when visibly wet, without road owner's approval.
4290011	Tincurrin North Rd	Tincurrin North Rd	Wickepin	Line Rd & Tincurrin Rd	Wickepin - Harrismith Rd	Speed Conditions <ul style="list-style-type: none"> Maximum speed 60 km/h
4290011	Tincurrin North Rd	Tincurrin North Rd	Wickepin	Wickepin - Harrismith Rd	Wogolin South Rd & Helm Rd	Network Conditions <ul style="list-style-type: none"> No operation on unsealed road segment when visibly wet, without road owner's approval. Not to be used as a through route. For local delivery and pickup only. Driver must carry documentation as proof of local delivery or pickup Speed Conditions <ul style="list-style-type: none"> Maximum speed 60 km/h
4290016	Tincurrin Rd	Tincurrin Rd	Wickepin	Tincurrin North Rd & Line Rd	Dumbleyung LGA Boundary	Network Conditions <ul style="list-style-type: none"> No operation on unsealed road segment when visibly wet, without road owner's approval. Not to be used as a through route. For local delivery and pickup only. Driver must carry documentation as proof of local delivery or pickup Speed Conditions <ul style="list-style-type: none"> Maximum speed 60 km/h Note <ul style="list-style-type: none"> LIMIT ENGINE BRAKING NEAR SCHOOL
4290010	Toolibin North Rd	Toolibin North Rd	Wickepin	Williams Kondinin Rd	Wickepin - Harrismith Rd	Network Conditions <ul style="list-style-type: none"> All operators must carry current written approval from the road asset owner permitting use of the road. No operation on unsealed road segment when visibly wet, without road owner's approval.
4290010	Toolibin North Rd	Toolibin North Rd	Wickepin	Wickepin - Harrismith Rd	Yilliminning Rd & Line Rd	Intersection Wickepin - Harrismith Rd : <ul style="list-style-type: none"> No Left Turn Into Wickepin-Harrismith Road Permitted Note <ul style="list-style-type: none"> NORTHBOUND-NO LEFT TURN INTO WICKEPIN HARRISMITH RD

Wickepin

ROAD DETAILS				RESTRICTIONS		
Road No	Road Name	Local Road Name	Local Government	Intersection From	Intersection To	Conditions
4290022	Toolibin South Rd	Toolibin South Rd	Wickepin	Toolibin South Rd & Dwelyerdine Rd	Old Line Rd	Network Conditions <ul style="list-style-type: none"> See Low Volume Condition Type A in the Operating Conditions Intersection Old Line Rd : <ul style="list-style-type: none"> No Right Turn Into Line Road Permitted Speed Conditions <ul style="list-style-type: none"> Maximum speed 40 km/h
4290037	Townsendale Rd	Townsendale Rd	Wickepin	Kerruish Rd	Pauley Rd	Network Conditions <ul style="list-style-type: none"> All operators must carry current written approval from the road asset owner permitting use of the road. No operation on unsealed road segment when visibly wet, without road owner's approval. Intersection Pauley Rd : <ul style="list-style-type: none"> No Right Turn Into Pauley Road Permitted
4290066	Turner Rd	Turner Rd	Wickepin	Kirk Rock Rd	Turner Rd - End Road	Network Conditions <ul style="list-style-type: none"> See Low Volume Condition Type A in the Operating Conditions Intersection Kirk Rock Rd : <ul style="list-style-type: none"> No Right Turn Permitted Into Kirk Rock Road from Turner Road Speed Conditions <ul style="list-style-type: none"> Maximum speed 40 km/h
4290060	Ward Rd	Ward Rd	Wickepin	Gray Rd & Harrismith South Rd	Ross Rd No.147	Network Conditions <ul style="list-style-type: none"> All operators must carry current written approval from the road asset owner permitting use of the road. No operation on unsealed road segment when visibly wet, without road owner's approval.
4290025	Watt Rd	Watt Rd	Wickepin	Williams Kondinin Rd	Watt Rd - End Road	Network Conditions <ul style="list-style-type: none"> See Low Volume Condition Type A in the Operating Conditions Speed Conditions <ul style="list-style-type: none"> Maximum speed 60 km/h
4290074	Wedin North Rd	Wedin North Rd	Wickepin	Wickepin - Harrismith Rd	Line Rd	Network Conditions <ul style="list-style-type: none"> See Low Volume Condition Type A in the Operating Conditions Speed Conditions <ul style="list-style-type: none"> Maximum speed 60 km/h
4290029	Wedin South Rd	Wedin South Rd	Wickepin	Line Rd	Angwins Rd	Network Conditions <ul style="list-style-type: none"> See Low Volume Condition Type A in the Operating Conditions Speed Conditions <ul style="list-style-type: none"> Maximum speed 60 km/h
4290001	Wickepin - Corrigin Rd	Wickepin - Corrigin Rd	Wickepin	Williams Kondinin Rd	Lake Rd & Wickepin - Corrigin Rd	Network Conditions <ul style="list-style-type: none"> Not to be used as a through route. For local delivery and pickup only. Driver must carry documentation as proof of local delivery or pickup Intersection Fleay Rd : <ul style="list-style-type: none"> No left turn permitted into Fleay's Road from Wickepin-Corrigin Rd. Intersection Lomos Rd South & Coxon St : <ul style="list-style-type: none"> No right turn permitted into Coxon Street from Wickepin-Corrigin Road
4290002	Wickepin - Harrismith Rd	Wickepin - Harrismith Rd	Wickepin	Wickepin - Harrismith Rd & Giles Rd	Toolibin North Rd	Network Conditions <ul style="list-style-type: none"> Not to be used as a through route. For local delivery and pickup only. Driver must carry documentation as proof of local delivery or pickup

Wickepin

ROAD DETAILS				RESTRICTIONS		
Road No	Road Name	Local Road Name	Local Government	Intersection From	Intersection To	Conditions
4290002	Wickepin - Harrismith Rd	Wickepin - Harrismith Rd	Wickepin	Toolibin North Rd	Stock Route Rd	<p>Network Conditions</p> <ul style="list-style-type: none"> All operators must carry current written approval from the road asset owner permitting use of the road. <p>Intersection Toolibin North Rd :</p> <ul style="list-style-type: none"> ""W/Bound No Right Turn Into Toolibin Nth Rd,E/Bound No Left Turn Into Toolibin Nth Rd"" <p>Intersection Baker Rd :</p> <ul style="list-style-type: none"> Eastbound - No Left Turn Into Baker Road Permitted. Westbound - No Left Turn Into Baker Road Permitted <p>Note</p> <ul style="list-style-type: none"> No operation in school bus hours. Operators to contact local schools to obtain bus hours. No left turn into Baker Rd.W/bound no right turn into Toolibin Nth Rd.E/bound no left turn into Toolibin Nth Rd
4290157	Wickepin - Harrismith Rd	Wickepin - Harrismith Rd	Wickepin	Collins St & Whyte Rd & Dumbleyung Rd	Narrogin LGA Boundary	
4290015	Wickepin North Rd	Wickepin North Rd	Wickepin	Pingelly - Wickepin Rd	Gillmanning Rd	<p>Network Conditions</p> <ul style="list-style-type: none"> All operators must carry current written approval from the road asset owner permitting use of the road. No operation on unsealed road segment when visibly wet, without road owner's approval. <p>Speed Conditions</p> <ul style="list-style-type: none"> Maximum speed 60 km/h
4290040	Wishbone Rd	Wishbone Rd	Wickepin	Line Rd	Suckroo Rd	<p>Network Conditions</p> <ul style="list-style-type: none"> No operation on unsealed road segment when visibly wet, without road owner's approval. Not to be used as a through route. For local delivery and pickup only. Driver must carry documentation as proof of local delivery or pickup <p>Speed Conditions</p> <ul style="list-style-type: none"> Maximum speed 60 km/h
4290040	Wishbone Rd	Wishbone Rd	Wickepin	Suckroo Rd	Dumbleyung LGA Boundary	<p>Network Conditions</p> <ul style="list-style-type: none"> No operation on unsealed road segment when visibly wet, without road owner's approval.
4290017	Wogolin South Rd	Wogolin South Rd	Wickepin	Elsinore Rd	Halliday Rd	<p>Network Conditions</p> <ul style="list-style-type: none"> See Low Volume Condition Type A in the Operating Conditions <p>Speed Conditions</p> <ul style="list-style-type: none"> Maximum speed 80 km/h
4290038	Woodward Rd	Woodward Rd	Wickepin	Kirk Rock Rd	Eighty Six Gate Rd	<p>Network Conditions</p> <ul style="list-style-type: none"> See Low Volume Condition Type A in the Operating Conditions <p>Speed Conditions</p> <ul style="list-style-type: none"> Maximum speed 80 km/h
4290018	Yarling Brook Rd	Yarling Brook Rd	Wickepin	Williams Kondinin Rd	Malyalling Rd	<p>Network Conditions</p> <ul style="list-style-type: none"> All operators must carry current written approval from the road asset owner permitting use of the road. No operation on unsealed road segment when visibly wet, without road owner's approval.
4290005	Yealering - Pingelly Rd	Yealering - Pingelly Rd	Wickepin	Lomos Rd South	Pingelly LGA Boundary	
4290007	Yealering South East Rd	Yealering South East Rd	Wickepin	Lake Rd & Yealering South East Rd	Eighty Six Gate Rd	<p>Network Conditions</p> <ul style="list-style-type: none"> No operation on unsealed road segment when visibly wet, without road owner's approval. Not to be used as a through route. For local delivery and pickup only. Driver must carry documentation as proof of local delivery or pickup <p>Speed Conditions</p> <ul style="list-style-type: none"> Maximum speed 60 km/h

Wickepin

ROAD DETAILS				RESTRICTIONS		
Road No	Road Name	Local Road Name	Local Government	Intersection From	Intersection To	Conditions
4290004	Yilliminning Rd	Yilliminning Rd	Wickepin	Narrogin - Harrismith Rd	Line Rd & Toolibin North Rd	Speed Conditions · Maximum speed 70 km/h

Wickepin

ROAD DETAILS				RESTRICTIONS		
Road No	Road Name	Local Road Name	Local Government	Intersection From	Intersection To	Conditions
4290048	Aileen Rd	Aileen Rd	Wickepin	Williams Kondinin Rd	Aileen Rd - End Road	Network Conditions · See Low Volume Condition Type B in the Operating Conditions
4290098	Angwins Rd	Angwins Rd	Wickepin	Wagin LGA Boundary	Wedin South Rd	Network Conditions · See Low Volume Condition Type A in the Operating Conditions Speed Conditions · Maximum speed 40 km/h
4290049	Baker Rd	Baker Rd	Wickepin	Line Rd	North End of Road	Network Conditions · See Low Volume Condition Type A in the Operating Conditions Intersection Wickepin - Harrismith Rd : · Southbound - No Left Turn Into Wickepin - Harrismith Rd. Northbound - No Left Turn Into Wickepin - Harrismith Rd Speed Conditions · Maximum speed 60 km/h
4290086	Bin Rd	Bin Rd	Wickepin	Williams Kondinin Rd	Bin Rd - End Road	
4290081	Brooks Rd	Brooks Rd	Wickepin	Wickepin - Harrismith Rd	Narrogin LGA Boundary	Network Conditions · See Low Volume Condition Type A in the Operating Conditions Speed Conditions · Maximum speed 60 km/h
4290027	Brown Rd	Brown Rd	Wickepin	Baker Rd	Canal Rd	Network Conditions · All operators must carry current written approval from the road asset owner permitting use of the road. · No operation on unsealed road segment when visibly wet, without road owner's approval.
4290107	Campbell St	Campbell St	Wickepin	Wogolin Rd	Whyte Rd	Network Conditions · No operation on unsealed road segment when visibly wet, without road owner's approval. · Not to be used as a through route. For local delivery and pickup only. Driver must carry documentation as proof of local delivery or pickup Speed Conditions · Maximum speed 50 km/h Note · THE USE OF ENGINE BREAKING IS RESTRICTED
4290156	Collins St	Collins St	Wickepin	Wogolin Rd	Wickepin - Harrismith Rd & Whyte Rd & Dumbleyung Rd	Network Conditions · Not to be used as a through route. For local delivery and pickup only. Driver must carry documentation as proof of local delivery or pickup
4290118	Connor St	Connor St	Wickepin	King St	Cbh Access Road 0.05km From King St	
4290122	Coxon St	Coxon St	Wickepin	Lomos Rd South & Wickepin - Corrigin Rd	King St	
4290024	Cuballing East Rd	Cuballing East Rd	Wickepin	Williams Kondinin Rd	Cuballing East Rd & Wardering Rd	Network Conditions · Headlights to be switched on at all times · Not to be used as a through route. For local delivery and pickup only. Driver must carry documentation as proof of local delivery or pickup Speed Conditions · Maximum speed 80 km/h

Wickepin

ROAD DETAILS				RESTRICTIONS		
Road No	Road Name	Local Road Name	Local Government	Intersection From	Intersection To	Conditions
4290028	Dorakin Rd	Dorakin Rd	Wickepin	Wogolin South Rd	Williams Kondinin Rd	Network Conditions · See Low Volume Condition Type A in the Operating Conditions Speed Conditions · Maximum speed 60 km/h
4290031	Eighty Four Gate Rd	Eighty Four Gate Rd	Wickepin	Rabbit Proof Fence Rd Nth	Yealering South East Rd	Network Conditions · See Low Volume Condition Type A in the Operating Conditions Speed Conditions · Maximum speed 60 km/h
4290013	Eighty Six Gate Rd	Eighty Six Gate Rd	Wickepin	Wickepin - Corrigin Rd	Eighty Six Gate Rd & Rabbit Proof Fence Rd Nth & Fence Rd	Network Conditions · No operation on unsealed road segment when visibly wet, without road owner's approval.
4290033	Elsinore Rd	Elsinore Rd	Wickepin	Eighty Four Gate Rd	Williams Kondinin Rd	Network Conditions · No operation on unsealed road segment when visibly wet, without road owner's approval. · Not to be used as a through route. For local delivery and pickup only. Driver must carry documentation as proof of local delivery or pickup Speed Conditions · Maximum speed 60 km/h
4290033	Elsinore Rd	Elsinore Rd	Wickepin	Williams Kondinin Rd	Rabbit Proof Fence Rd No.150	Network Conditions · No operation on unsealed road segment when visibly wet, without road owner's approval. · Not to be used as a through route. For local delivery and pickup only. Driver must carry documentation as proof of local delivery or pickup Speed Conditions · Maximum speed 60 km/h
4290033	Elsinore Rd	Elsinore Rd	Wickepin		Fence Rd	
4290047	Elson Rd	Elson Rd	Wickepin	Yealering South East Rd	Rabbit Proof Fence Rd Nth	Network Conditions · No operation on unsealed road segment when visibly wet, without road owner's approval. · Not to be used as a through route. For local delivery and pickup only. Driver must carry documentation as proof of local delivery or pickup Speed Conditions · Maximum speed 60 km/h
4290150	Fence Rd	Fence Rd	Wickepin	Dudin Rd & Kealley Rd	Williams Kondinin Rd	Network Conditions · Not to be used as a through route. For local delivery and pickup only. Driver must carry documentation as proof of local delivery or pickup
4290150	Fence Rd	Fence Rd	Wickepin	Williams Kondinin Rd	Eighty Six Gate Rd & Rabbit Proof Fence Rd Nth	Network Conditions · Not to be used as a through route. For local delivery and pickup only. Driver must carry documentation as proof of local delivery or pickup
4290055	Fleay Rd	Fleay Rd	Wickepin	Yarling Brook Rd	Wickepin - Corrigin Rd	Network Conditions · See Low Volume Condition Type B in the Operating Conditions
4290055	Fleay Rd	Fleay Rd	Wickepin	Wickepin - Corrigin Rd	Ten Mile Rd	Network Conditions · See Low Volume Condition Type A in the Operating Conditions Intersection Wickepin - Corrigin Rd : · No Left Turn Into Wickepin-Corrigin Road Permitted Speed Conditions · Maximum speed 60 km/h

Wickepin

ROAD DETAILS				RESTRICTIONS		
Road No	Road Name	Local Road Name	Local Government	Intersection From	Intersection To	Conditions
4290070	Fox Rd	Fox Rd	Wickepin	Wedin South Rd	Tincurrin Rd	Network Conditions <ul style="list-style-type: none"> All operators must carry current written approval from the road asset owner permitting use of the road. No operation on unsealed road segment when visibly wet, without road owner's approval.
4290093	Giles Rd	Giles Rd	Wickepin	Wickepin - Harrismith Rd		
4290093	Giles Rd	Giles Rd	Wickepin	1.86km North of Wickepin - Harrismith Rd	Giles Rd - End Road	Network Conditions <ul style="list-style-type: none"> See Low Volume Condition Type A in the Operating Conditions Speed Conditions <ul style="list-style-type: none"> Maximum speed 60 km/h
4290035	Gillimanning Rd	Gillimanning Rd	Wickepin	Pingelly - Wickepin Rd	Wickepin - Corrigin Rd	Network Conditions <ul style="list-style-type: none"> All operators must carry current written approval from the road asset owner permitting use of the road. No operation on unsealed road segment when visibly wet, without road owner's approval. Intersection Pingelly - Wickepin Rd : <ul style="list-style-type: none"> No Left Turn Into Pingelly-Wickepin Road Permitted Speed Conditions <ul style="list-style-type: none"> Maximum speed 60 km/h
4290063	Gray Rd	Gray Rd	Wickepin	Ward Rd & Harrismith South Rd	Kulin - Dumbleyung Rd & Boundary Rd & Rabbit Proof Fence Rd Sth	Network Conditions <ul style="list-style-type: none"> Not to be used as a through route. For local delivery and pickup only. Driver must carry documentation as proof of local delivery or pickup
4290021	Halliday Rd	Halliday Rd	Wickepin	Wogolin South Rd	Williams Kondinin Rd	Network Conditions <ul style="list-style-type: none"> See Low Volume Condition Type A in the Operating Conditions Speed Conditions <ul style="list-style-type: none"> Maximum speed 60 km/h
4290051	Harrismith Nth Rd	Harrismith Nth Rd	Wickepin	Elsinore Rd	Wickepin - Harrismith Rd	Network Conditions <ul style="list-style-type: none"> No operation on unsealed road segment when visibly wet, without road owner's approval. Not to be used as a through route. For local delivery and pickup only. Driver must carry documentation as proof of local delivery or pickup Speed Conditions <ul style="list-style-type: none"> Maximum speed 60 km/h
4290026	Harrismith South Rd	Harrismith South Rd	Wickepin	South St	Ward Rd & Gray Rd	Network Conditions <ul style="list-style-type: none"> Not to be used as a through route. For local delivery and pickup only. Driver must carry documentation as proof of local delivery or pickup
4290073	Healey Rd	Healey Rd	Wickepin	Harrismith Nth Rd	Fence Rd	Network Conditions <ul style="list-style-type: none"> Not to be used as a through route. For local delivery and pickup only. Driver must carry documentation as proof of local delivery or pickup
4290032	Heffernan Rd	Heffernan Rd	Wickepin	Eighty Six Gate Rd	Williams Kondinin Rd	Network Conditions <ul style="list-style-type: none"> No operation on unsealed road segment when visibly wet, without road owner's approval. Not to be used as a through route. For local delivery and pickup only. Driver must carry documentation as proof of local delivery or pickup Speed Conditions <ul style="list-style-type: none"> Maximum speed 60 km/h
4290140	Helm Rd	Helm Rd	Wickepin	Williams Kondinin Rd	Tincurrin North Rd & Wogolin South Rd	Network Conditions <ul style="list-style-type: none"> No operation on unsealed road segment when visibly wet, without road owner's approval.

Wickepin

ROAD DETAILS				RESTRICTIONS		
Road No	Road Name	Local Road Name	Local Government	Intersection From	Intersection To	Conditions
4290056	Hemley Rd	Hemley Rd	Wickepin	Wickepin North Rd	Yarling Brook Rd	Network Conditions <ul style="list-style-type: none"> See Low Volume Condition Type A in the Operating Conditions Speed Conditions <ul style="list-style-type: none"> Maximum speed 60 km/h
4290091	Hughes Rd	Hughes Rd	Wickepin	Sparks Rd & Williams Kondinin Rd	Hughes Rd - End Road	Network Conditions <ul style="list-style-type: none"> See Low Volume Condition Type A in the Operating Conditions Speed Conditions <ul style="list-style-type: none"> Maximum speed 80 km/h
4290160	Inkiepinkie Rd	Inkiepinkie Rd	Wickepin	Rose Rd	Pingelly - Wickepin Rd & Green Rd	
4290030	Kerruish Rd	Kerruish Rd	Wickepin	Inkiepinkie Rd & Pauley Rd	Townsend Rd & Kerruish Rd	Network Conditions <ul style="list-style-type: none"> All operators must carry current written approval from the road asset owner permitting use of the road. No operation on unsealed road segment when visibly wet, without road owner's approval.
4290106	King St	King St	Wickepin	Coxon St	Connor St	
4290014	Kirk Rock Rd	Kirk Rock Rd	Wickepin	Yealering - Kulin Rd & Elsegood Rd	Malyalling East Rd & Wickepin - Corrigin Rd	Network Conditions <ul style="list-style-type: none"> No operation on unsealed road segment when visibly wet, without road owner's approval. Not to be used as a through route. For local delivery and pickup only. Driver must carry documentation as proof of local delivery or pickup Intersection Turner Rd : <ul style="list-style-type: none"> No Left Turn Permitted Into Turner Road from Kirk Rock Road Speed Conditions <ul style="list-style-type: none"> Maximum speed 60 km/h
4290076	Leeson Rd	Leeson Rd	Wickepin	Williams Kondinin Rd	Modra Rd & Leeson Rd	Network Conditions <ul style="list-style-type: none"> See Low Volume Condition Type A in the Operating Conditions Intersection Williams Kondinin Rd : <ul style="list-style-type: none"> No Right Turn Into Narrogin-Kondinin Road Permitted Speed Conditions <ul style="list-style-type: none"> Maximum speed 60 km/h
4290075	Lilleystone Rd	Lilleystone Rd	Wickepin	Gillimanning Rd	Sharp Left Hand Turn 2.5km North of Gillimanning Road	Network Conditions <ul style="list-style-type: none"> See Low Volume Condition Type A in the Operating Conditions Speed Conditions <ul style="list-style-type: none"> Maximum speed 60 km/h
4290008	Line Rd	Line Rd	Wickepin	Yilliminning Rd & Toolibin North Rd	Wickepin - Harrismith Rd	Network Conditions <ul style="list-style-type: none"> No operation on unsealed road segment when visibly wet, without road owner's approval. Intersection Wickepin - Harrismith Rd : <ul style="list-style-type: none"> Eastbound - No Right Turn Into Wickepin - Harrismith Rd
4290155	Lomos Rd South	Lomos Rd South	Wickepin	Lomos South Rd	Coxon St & Wickepin - Corrigin Rd	Network Conditions <ul style="list-style-type: none"> Not to be used as a through route. For local delivery and pickup only. Driver must carry documentation as proof of local delivery or pickup Speed Conditions <ul style="list-style-type: none"> Maximum speed 60 km/h
4290036	Malyalling Rd	Malyalling Rd	Wickepin	Wickepin North Rd	Kirk Rock Rd	Network Conditions <ul style="list-style-type: none"> See Low Volume Condition Type A in the Operating Conditions Speed Conditions <ul style="list-style-type: none"> Maximum speed 80 km/h

Wickepin

ROAD DETAILS				RESTRICTIONS		
Road No	Road Name	Local Road Name	Local Government	Intersection From	Intersection To	Conditions
4290144	McLean Rd	McLean Rd	Wickepin	Williams Kondinin Rd	Jago Rd & McLean Rd	Network Conditions <ul style="list-style-type: none"> · No operation on unsealed road segment when visibly wet, without road owner's approval. · Not to be used as a through route. For local delivery and pickup only. Driver must carry documentation as proof of local delivery or pickup Speed Conditions <ul style="list-style-type: none"> · Maximum speed 60 km/h
4290039	Mutton Rd	Mutton Rd	Wickepin	Russell Rd	Malyalling Rd	Network Conditions <ul style="list-style-type: none"> · See Low Volume Condition Type A in the Operating Conditions Speed Conditions <ul style="list-style-type: none"> · Maximum speed 80 km/h
4290085	Norman Rd	Norman Rd	Wickepin	Watt Rd	Norman Rd - End Road	Network Conditions <ul style="list-style-type: none"> · See Low Volume Condition Type A in the Operating Conditions Speed Conditions <ul style="list-style-type: none"> · Maximum speed 60 km/h
4290100	One O Four Gate Rd	One O Four Gate Rd	Wickepin	Rabbit Proof Fence Rd Sth	Harrismith South Rd	Network Conditions <ul style="list-style-type: none"> · See Low Volume Condition Type A in the Operating Conditions Speed Conditions <ul style="list-style-type: none"> · Maximum speed 60 km/h
4290061	Parnell Rd	Parnell Rd	Wickepin	Wishbone Rd	Harrismith South Rd	Network Conditions <ul style="list-style-type: none"> · Not to be used as a through route. For local delivery and pickup only. Driver must carry documentation as proof of local delivery or pickup
4290078	Pauley Rd	Pauley Rd	Wickepin	Cuballing LGA Boundary	Pingelly - Wickepin Rd	Network Conditions <ul style="list-style-type: none"> · All operators must carry current written approval from the road asset owner permitting use of the road. · No operation on unsealed road segment when visibly wet, without road owner's approval. Intersection Townsendale Rd : <ul style="list-style-type: none"> · No Left Turn Into Townsendale Road Permitted
4290003	Pingelly - Wickepin Rd	Pingelly - Wickepin Rd	Wickepin	Stratherne Rd & Wickepin - Pingelly Rd	Williams Kondinin Rd	Network Conditions <ul style="list-style-type: none"> · Not to be used as a through route. For local delivery and pickup only. Driver must carry documentation as proof of local delivery or pickup
4290052	Rose Rd	Rose Rd	Wickepin	Inkiepinkie Rd	Leeson Rd	Network Conditions <ul style="list-style-type: none"> · No operation on unsealed road segment when visibly wet, without road owner's approval. · Not to be used as a through route. For local delivery and pickup only. Driver must carry documentation as proof of local delivery or pickup Speed Conditions <ul style="list-style-type: none"> · Maximum speed 60 km/h
4290052	Rose Rd	Rose Rd	Wickepin	Leeson Rd	Williams Kondinin Rd	Network Conditions <ul style="list-style-type: none"> · See Low Volume Condition Type A in the Operating Conditions Speed Conditions <ul style="list-style-type: none"> · Maximum speed 60 km/h
4290045	Russell Rd	Russell Rd	Wickepin	Pingelly - Wickepin Rd	Wickepin - Corrigin Rd	Network Conditions <ul style="list-style-type: none"> · See Low Volume Condition Type A in the Operating Conditions Intersection Yarling Brook Rd : <ul style="list-style-type: none"> · No Left Or Right Turns Into O'Brien Road Permitted Speed Conditions <ul style="list-style-type: none"> · Maximum speed 60 km/h

Wickepin

ROAD DETAILS				RESTRICTIONS		
Road No	Road Name	Local Road Name	Local Government	Intersection From	Intersection To	Conditions
4290058	Sparks Rd	Sparks Rd	Wickepin	Williams Kondinin Rd & Hughes Rd	Helm Rd	Network Conditions <ul style="list-style-type: none"> See Low Volume Condition Type A in the Operating Conditions Speed Conditions <ul style="list-style-type: none"> Maximum speed 60 km/h
4290072	Sprigg Rd	Sprigg Rd	Wickepin	Williams Kondinin Rd	Eighty Four Gate Rd	Network Conditions <ul style="list-style-type: none"> No operation on unsealed road segment when visibly wet, without road owner's approval. Not to be used as a through route. For local delivery and pickup only. Driver must carry documentation as proof of local delivery or pickup Speed Conditions <ul style="list-style-type: none"> Maximum speed 60 km/h
4290163	Stock Route Rd	Stock Route Rd	Wickepin	Wickepin - Harrismith Rd	Rabbit Proof Fence Rd Sth	Network Conditions <ul style="list-style-type: none"> All operators must carry current written approval from the road asset owner permitting use of the road. Note <ul style="list-style-type: none"> NO OPERATION DURING SCHOOL BUS HOURS. TRANSPORT OPERATORS ARE TO CONTACT THE LOCAL SCHOOLS TO OBTAIN BUS HOURS
4290009	Ten Mile Rd	Ten Mile Rd	Wickepin	Williams Kondinin Rd	Eighty Six Gate Rd	Network Conditions <ul style="list-style-type: none"> No operation on unsealed road segment when visibly wet, without road owner's approval.
4290011	Tincurrin North Rd	Tincurrin North Rd	Wickepin	Line Rd & Tincurrin Rd	Wickepin - Harrismith Rd	Speed Conditions <ul style="list-style-type: none"> Maximum speed 60 km/h
4290011	Tincurrin North Rd	Tincurrin North Rd	Wickepin	Wickepin - Harrismith Rd	Wogolin South Rd & Helm Rd	Network Conditions <ul style="list-style-type: none"> No operation on unsealed road segment when visibly wet, without road owner's approval. Not to be used as a through route. For local delivery and pickup only. Driver must carry documentation as proof of local delivery or pickup Speed Conditions <ul style="list-style-type: none"> Maximum speed 60 km/h
4290016	Tincurrin Rd	Tincurrin Rd	Wickepin	Tincurrin North Rd & Line Rd	Dumbleyung LGA Boundary	Network Conditions <ul style="list-style-type: none"> No operation on unsealed road segment when visibly wet, without road owner's approval. Not to be used as a through route. For local delivery and pickup only. Driver must carry documentation as proof of local delivery or pickup Speed Conditions <ul style="list-style-type: none"> Maximum speed 60 km/h Note <ul style="list-style-type: none"> LIMIT ENGINE BRAKING NEAR SCHOOL
4290010	Toolibin North Rd	Toolibin North Rd	Wickepin	Williams Kondinin Rd	Wickepin - Harrismith Rd	Network Conditions <ul style="list-style-type: none"> All operators must carry current written approval from the road asset owner permitting use of the road. No operation on unsealed road segment when visibly wet, without road owner's approval.
4290010	Toolibin North Rd	Toolibin North Rd	Wickepin	Wickepin - Harrismith Rd	Yilliminning Rd & Line Rd	Intersection Wickepin - Harrismith Rd : <ul style="list-style-type: none"> No Left Turn Into Wickepin-Harrismith Road Permitted Note <ul style="list-style-type: none"> NORTHBOUND-NO LEFT TURN INTO WICKEPIN HARRISMITH RD

Wickepin

ROAD DETAILS				RESTRICTIONS		
Road No	Road Name	Local Road Name	Local Government	Intersection From	Intersection To	Conditions
4290022	Toolibin South Rd	Toolibin South Rd	Wickepin	Toolibin South Rd & Dwelyerdine Rd	Old Line Rd	Network Conditions <ul style="list-style-type: none"> See Low Volume Condition Type A in the Operating Conditions Intersection Old Line Rd : <ul style="list-style-type: none"> No Right Turn Into Line Road Permitted Speed Conditions <ul style="list-style-type: none"> Maximum speed 40 km/h
4290037	Townsendale Rd	Townsendale Rd	Wickepin	Kerruish Rd	Pauley Rd	Network Conditions <ul style="list-style-type: none"> All operators must carry current written approval from the road asset owner permitting use of the road. No operation on unsealed road segment when visibly wet, without road owner's approval. Intersection Pauley Rd : <ul style="list-style-type: none"> No Right Turn Into Pauley Road Permitted
4290066	Turner Rd	Turner Rd	Wickepin	Kirk Rock Rd	Turner Rd - End Road	Network Conditions <ul style="list-style-type: none"> See Low Volume Condition Type A in the Operating Conditions Intersection Kirk Rock Rd : <ul style="list-style-type: none"> No Right Turn Permitted Into Kirk Rock Road from Turner Road Speed Conditions <ul style="list-style-type: none"> Maximum speed 40 km/h
4290060	Ward Rd	Ward Rd	Wickepin	Gray Rd & Harrismith South Rd	Ross Rd No.147	Network Conditions <ul style="list-style-type: none"> All operators must carry current written approval from the road asset owner permitting use of the road. No operation on unsealed road segment when visibly wet, without road owner's approval.
4290025	Watt Rd	Watt Rd	Wickepin	Williams Kondinin Rd	Watt Rd - End Road	Network Conditions <ul style="list-style-type: none"> See Low Volume Condition Type A in the Operating Conditions Speed Conditions <ul style="list-style-type: none"> Maximum speed 60 km/h
4290074	Wedin North Rd	Wedin North Rd	Wickepin	Wickepin - Harrismith Rd	Line Rd	Network Conditions <ul style="list-style-type: none"> See Low Volume Condition Type A in the Operating Conditions Speed Conditions <ul style="list-style-type: none"> Maximum speed 60 km/h
4290029	Wedin South Rd	Wedin South Rd	Wickepin	Line Rd	Angwins Rd	Network Conditions <ul style="list-style-type: none"> See Low Volume Condition Type A in the Operating Conditions Speed Conditions <ul style="list-style-type: none"> Maximum speed 60 km/h
4290001	Wickepin - Corrigin Rd	Wickepin - Corrigin Rd	Wickepin	Williams Kondinin Rd	Lake Rd & Wickepin - Corrigin Rd	Network Conditions <ul style="list-style-type: none"> Not to be used as a through route. For local delivery and pickup only. Driver must carry documentation as proof of local delivery or pickup Intersection Fleay Rd : <ul style="list-style-type: none"> No left turn permitted into Fleay's Road from Wickepin-Corrigin Rd. Intersection Lomos Rd South & Coxon St : <ul style="list-style-type: none"> No right turn permitted into Coxon Street from Wickepin-Corrigin Road
4290002	Wickepin - Harrismith Rd	Wickepin - Harrismith Rd	Wickepin	Wickepin - Harrismith Rd & Giles Rd	Toolibin North Rd	Network Conditions <ul style="list-style-type: none"> Not to be used as a through route. For local delivery and pickup only. Driver must carry documentation as proof of local delivery or pickup

Wickepin

ROAD DETAILS				RESTRICTIONS		
Road No	Road Name	Local Road Name	Local Government	Intersection From	Intersection To	Conditions
4290002	Wickepin - Harrismith Rd	Wickepin - Harrismith Rd	Wickepin	Toolibin North Rd	Stock Route Rd	<p>Network Conditions</p> <ul style="list-style-type: none"> All operators must carry current written approval from the road asset owner permitting use of the road. <p>Intersection Toolibin North Rd :</p> <ul style="list-style-type: none"> W/Bound No Right Turn Into Toolibin Nth Rd,E/Bound No Left Turn Into Toolibin Nth Rd <p>Intersection Baker Rd :</p> <ul style="list-style-type: none"> Eastbound - No Left Turn Into Baker Road Permitted. Westbound - No Left Turn Into Baker Road Permitted <p>Note</p> <ul style="list-style-type: none"> No operation in school bus hours. Operators to contact local schools to obtain bus hours. No left turn into Baker Rd.W/bound no right turn into Toolibin Nth Rd.E/bound no left turn into Toolibin Nth Rd
4290157	Wickepin - Harrismith Rd	Wickepin - Harrismith Rd	Wickepin	Collins St & Whyte Rd & Dumbleyung Rd	Narrogin LGA Boundary	
4290015	Wickepin North Rd	Wickepin North Rd	Wickepin	Pingelly - Wickepin Rd	Gillmanning Rd	<p>Network Conditions</p> <ul style="list-style-type: none"> All operators must carry current written approval from the road asset owner permitting use of the road. No operation on unsealed road segment when visibly wet, without road owner's approval. <p>Speed Conditions</p> <ul style="list-style-type: none"> Maximum speed 60 km/h
4290040	Wishbone Rd	Wishbone Rd	Wickepin	Line Rd	Suckroo Rd	<p>Network Conditions</p> <ul style="list-style-type: none"> No operation on unsealed road segment when visibly wet, without road owner's approval. Not to be used as a through route. For local delivery and pickup only. Driver must carry documentation as proof of local delivery or pickup <p>Speed Conditions</p> <ul style="list-style-type: none"> Maximum speed 60 km/h
4290040	Wishbone Rd	Wishbone Rd	Wickepin	Suckroo Rd	Dumbleyung LGA Boundary	<p>Network Conditions</p> <ul style="list-style-type: none"> No operation on unsealed road segment when visibly wet, without road owner's approval.
4290017	Wogolin South Rd	Wogolin South Rd	Wickepin	Elsinore Rd	Halliday Rd	<p>Network Conditions</p> <ul style="list-style-type: none"> See Low Volume Condition Type A in the Operating Conditions <p>Speed Conditions</p> <ul style="list-style-type: none"> Maximum speed 80 km/h
4290038	Woodward Rd	Woodward Rd	Wickepin	Kirk Rock Rd	Eighty Six Gate Rd	<p>Network Conditions</p> <ul style="list-style-type: none"> See Low Volume Condition Type A in the Operating Conditions <p>Speed Conditions</p> <ul style="list-style-type: none"> Maximum speed 80 km/h
4290018	Yarling Brook Rd	Yarling Brook Rd	Wickepin	Williams Kondinin Rd	Malyalling Rd	<p>Network Conditions</p> <ul style="list-style-type: none"> All operators must carry current written approval from the road asset owner permitting use of the road. No operation on unsealed road segment when visibly wet, without road owner's approval.
4290005	Yealering - Pingelly Rd	Yealering - Pingelly Rd	Wickepin	Lomos Rd South	Pingelly LGA Boundary	
4290007	Yealering South East Rd	Yealering South East Rd	Wickepin	Lake Rd & Yealering South East Rd	Eighty Six Gate Rd	<p>Network Conditions</p> <ul style="list-style-type: none"> No operation on unsealed road segment when visibly wet, without road owner's approval. Not to be used as a through route. For local delivery and pickup only. Driver must carry documentation as proof of local delivery or pickup <p>Speed Conditions</p> <ul style="list-style-type: none"> Maximum speed 60 km/h

Wickepin

ROAD DETAILS				RESTRICTIONS		
Road No	Road Name	Local Road Name	Local Government	Intersection From	Intersection To	Conditions
4290004	Yilliminning Rd	Yilliminning Rd	Wickepin	Narrogin - Harrismith Rd	Line Rd & Toolibin North Rd	Speed Conditions · Maximum speed 70 km/h

Wickepin

ROAD DETAILS				RESTRICTIONS		
Road No	Road Name	Local Road Name	Local Government	Intersection From	Intersection To	Conditions
4290048	Aileen Rd	Aileen Rd	Wickepin	Williams Kondinin Rd	Aileen Rd - End Road	Network Conditions · See Low Volume Condition Type B in the Operating Conditions
4290098	Angwins Rd	Angwins Rd	Wickepin	Wagin LGA Boundary	Wedin South Rd	Network Conditions · See Low Volume Condition Type A in the Operating Conditions Speed Conditions · Maximum speed 40 km/h
4290049	Baker Rd	Baker Rd	Wickepin	Line Rd	North End of Road	Network Conditions · See Low Volume Condition Type A in the Operating Conditions Intersection Wickepin - Harrismith Rd : · Southbound - No Left Turn Into Wickepin - Harrismith Rd. Northbound - No Left Turn Into Wickepin - Harrismith Rd Speed Conditions · Maximum speed 60 km/h
4290086	Bin Rd	Bin Rd	Wickepin	Williams Kondinin Rd	Bin Rd - End Road	
4290081	Brooks Rd	Brooks Rd	Wickepin	Wickepin - Harrismith Rd	Narrogin LGA Boundary	Network Conditions · See Low Volume Condition Type A in the Operating Conditions Speed Conditions · Maximum speed 60 km/h
4290027	Brown Rd	Brown Rd	Wickepin	Baker Rd	Canal Rd	Network Conditions · All operators must carry current written approval from the road asset owner permitting use of the road. · No operation on unsealed road segment when visibly wet, without road owner's approval.
4290107	Campbell St	Campbell St	Wickepin	Wogolin Rd	Whyte Rd	Network Conditions · No operation on unsealed road segment when visibly wet, without road owner's approval. · Not to be used as a through route. For local delivery and pickup only. Driver must carry documentation as proof of local delivery or pickup Speed Conditions · Maximum speed 50 km/h Note · THE USE OF ENGINE BREAKING IS RESTRICTED
4290156	Collins St	Collins St	Wickepin	Wogolin Rd	Wickepin - Harrismith Rd & Whyte Rd & Dumbleyung Rd	Network Conditions · Not to be used as a through route. For local delivery and pickup only. Driver must carry documentation as proof of local delivery or pickup
4290118	Connor St	Connor St	Wickepin	King St	Cbh Access Road 0.05km From King St	
4290122	Coxon St	Coxon St	Wickepin	Lomos Rd South & Wickepin - Corrigin Rd	King St	
4290024	Cuballing East Rd	Cuballing East Rd	Wickepin	Williams Kondinin Rd	Cuballing East Rd & Wardering Rd	Network Conditions · Headlights to be switched on at all times · Not to be used as a through route. For local delivery and pickup only. Driver must carry documentation as proof of local delivery or pickup Speed Conditions · Maximum speed 80 km/h

Wickepin

ROAD DETAILS				RESTRICTIONS		
Road No	Road Name	Local Road Name	Local Government	Intersection From	Intersection To	Conditions
4290028	Dorakin Rd	Dorakin Rd	Wickepin	Wogolin South Rd	Williams Kondinin Rd	Network Conditions · See Low Volume Condition Type A in the Operating Conditions Speed Conditions · Maximum speed 60 km/h
4290031	Eighty Four Gate Rd	Eighty Four Gate Rd	Wickepin	Rabbit Proof Fence Rd Nth	Yealering South East Rd	Network Conditions · See Low Volume Condition Type A in the Operating Conditions Speed Conditions · Maximum speed 60 km/h
4290013	Eighty Six Gate Rd	Eighty Six Gate Rd	Wickepin	Wickepin - Corrigin Rd	Eighty Six Gate Rd & Rabbit Proof Fence Rd Nth & Fence Rd	Network Conditions · No operation on unsealed road segment when visibly wet, without road owner's approval.
4290033	Elsinore Rd	Elsinore Rd	Wickepin	Eighty Four Gate Rd	Williams Kondinin Rd	Network Conditions · No operation on unsealed road segment when visibly wet, without road owner's approval. · Not to be used as a through route. For local delivery and pickup only. Driver must carry documentation as proof of local delivery or pickup Speed Conditions · Maximum speed 60 km/h
4290033	Elsinore Rd	Elsinore Rd	Wickepin	Williams Kondinin Rd	Rabbit Proof Fence Rd No.150	Network Conditions · No operation on unsealed road segment when visibly wet, without road owner's approval. · Not to be used as a through route. For local delivery and pickup only. Driver must carry documentation as proof of local delivery or pickup Speed Conditions · Maximum speed 60 km/h
4290033	Elsinore Rd	Elsinore Rd	Wickepin		Fence Rd	
4290047	Elson Rd	Elson Rd	Wickepin	Yealering South East Rd	Rabbit Proof Fence Rd Nth	Network Conditions · No operation on unsealed road segment when visibly wet, without road owner's approval. · Not to be used as a through route. For local delivery and pickup only. Driver must carry documentation as proof of local delivery or pickup Speed Conditions · Maximum speed 60 km/h
4290150	Fence Rd	Fence Rd	Wickepin	Dudin Rd & Kealley Rd	Williams Kondinin Rd	Network Conditions · Not to be used as a through route. For local delivery and pickup only. Driver must carry documentation as proof of local delivery or pickup
4290150	Fence Rd	Fence Rd	Wickepin	Williams Kondinin Rd	Eighty Six Gate Rd & Rabbit Proof Fence Rd Nth	Network Conditions · Not to be used as a through route. For local delivery and pickup only. Driver must carry documentation as proof of local delivery or pickup
4290055	Fleay Rd	Fleay Rd	Wickepin	Yarling Brook Rd	Wickepin - Corrigin Rd	Network Conditions · See Low Volume Condition Type B in the Operating Conditions
4290055	Fleay Rd	Fleay Rd	Wickepin	Wickepin - Corrigin Rd	Ten Mile Rd	Network Conditions · See Low Volume Condition Type A in the Operating Conditions Intersection Wickepin - Corrigin Rd : · No Left Turn Into Wickepin-Corrigin Road Permitted Speed Conditions · Maximum speed 60 km/h

Wickepin

ROAD DETAILS				RESTRICTIONS		
Road No	Road Name	Local Road Name	Local Government	Intersection From	Intersection To	Conditions
4290070	Fox Rd	Fox Rd	Wickepin	Wedin South Rd	Tincurrin Rd	Network Conditions <ul style="list-style-type: none"> All operators must carry current written approval from the road asset owner permitting use of the road. No operation on unsealed road segment when visibly wet, without road owner's approval.
4290093	Giles Rd	Giles Rd	Wickepin	Wickepin - Harrismith Rd		
4290093	Giles Rd	Giles Rd	Wickepin	1.86km North of Wickepin - Harrismith Rd	Giles Rd - End Road	Network Conditions <ul style="list-style-type: none"> See Low Volume Condition Type A in the Operating Conditions Speed Conditions <ul style="list-style-type: none"> Maximum speed 60 km/h
4290035	Gillimanning Rd	Gillimanning Rd	Wickepin	Pingelly - Wickepin Rd	Wickepin - Corrigin Rd	Network Conditions <ul style="list-style-type: none"> All operators must carry current written approval from the road asset owner permitting use of the road. No operation on unsealed road segment when visibly wet, without road owner's approval. Intersection Pingelly - Wickepin Rd : <ul style="list-style-type: none"> No Left Turn Into Pingelly-Wickepin Road Permitted Speed Conditions <ul style="list-style-type: none"> Maximum speed 60 km/h
4290063	Gray Rd	Gray Rd	Wickepin	Ward Rd & Harrismith South Rd	Kulin - Dumbleyung Rd & Boundary Rd & Rabbit Proof Fence Rd Sth	Network Conditions <ul style="list-style-type: none"> Not to be used as a through route. For local delivery and pickup only. Driver must carry documentation as proof of local delivery or pickup
4290021	Halliday Rd	Halliday Rd	Wickepin	Wogolin South Rd	Williams Kondinin Rd	Network Conditions <ul style="list-style-type: none"> See Low Volume Condition Type A in the Operating Conditions Speed Conditions <ul style="list-style-type: none"> Maximum speed 60 km/h
4290026	Harrismith South Rd	Harrismith South Rd	Wickepin	South St	Ward Rd & Gray Rd	Network Conditions <ul style="list-style-type: none"> Not to be used as a through route. For local delivery and pickup only. Driver must carry documentation as proof of local delivery or pickup
4290073	Healey Rd	Healey Rd	Wickepin	Harrismith Nth Rd	Fence Rd	Network Conditions <ul style="list-style-type: none"> Not to be used as a through route. For local delivery and pickup only. Driver must carry documentation as proof of local delivery or pickup
4290032	Heffernan Rd	Heffernan Rd	Wickepin	Eighty Six Gate Rd	Williams Kondinin Rd	Network Conditions <ul style="list-style-type: none"> No operation on unsealed road segment when visibly wet, without road owner's approval. Not to be used as a through route. For local delivery and pickup only. Driver must carry documentation as proof of local delivery or pickup Speed Conditions <ul style="list-style-type: none"> Maximum speed 60 km/h
4290140	Helm Rd	Helm Rd	Wickepin	Williams Kondinin Rd	Tincurrin North Rd & Wogolin South Rd	Network Conditions <ul style="list-style-type: none"> No operation on unsealed road segment when visibly wet, without road owner's approval.
4290056	Hemley Rd	Hemley Rd	Wickepin	Wickepin North Rd	Yarling Brook Rd	Network Conditions <ul style="list-style-type: none"> See Low Volume Condition Type A in the Operating Conditions Speed Conditions <ul style="list-style-type: none"> Maximum speed 60 km/h

Wickepin

ROAD DETAILS				RESTRICTIONS		
Road No	Road Name	Local Road Name	Local Government	Intersection From	Intersection To	Conditions
4290091	Hughes Rd	Hughes Rd	Wickepin	Sparks Rd & Williams Kondinin Rd	Hughes Rd - End Road	Network Conditions <ul style="list-style-type: none"> See Low Volume Condition Type A in the Operating Conditions Speed Conditions <ul style="list-style-type: none"> Maximum speed 80 km/h
4290160	Inkiepinkie Rd	Inkiepinkie Rd	Wickepin	Rose Rd	Pingelly - Wickepin Rd & Green Rd	
4290030	Kerruish Rd	Kerruish Rd	Wickepin	Inkiepinkie Rd & Pauley Rd	Townsend Rd & Kerruish Rd	Network Conditions <ul style="list-style-type: none"> All operators must carry current written approval from the road asset owner permitting use of the road. No operation on unsealed road segment when visibly wet, without road owner's approval.
4290106	King St	King St	Wickepin	Coxon St	Connor St	
4290014	Kirk Rock Rd	Kirk Rock Rd	Wickepin	Yealering - Kulin Rd & Elsegood Rd	Malyalling East Rd & Wickepin - Corrigin Rd	Network Conditions <ul style="list-style-type: none"> No operation on unsealed road segment when visibly wet, without road owner's approval. Not to be used as a through route. For local delivery and pickup only. Driver must carry documentation as proof of local delivery or pickup Intersection Turner Rd : <ul style="list-style-type: none"> No Left Turn Permitted Into Turner Road from Kirk Rock Road Speed Conditions <ul style="list-style-type: none"> Maximum speed 60 km/h
4290076	Leeson Rd	Leeson Rd	Wickepin	Williams Kondinin Rd	Modra Rd & Leeson Rd	Network Conditions <ul style="list-style-type: none"> See Low Volume Condition Type A in the Operating Conditions Intersection Williams Kondinin Rd : <ul style="list-style-type: none"> No Right Turn Into Narrogin-Kondinin Road Permitted Speed Conditions <ul style="list-style-type: none"> Maximum speed 60 km/h
4290075	Lilleystone Rd	Lilleystone Rd	Wickepin	Gillimanning Rd	Sharp Left Hand Turn 2.5km North of Gillimanning Road	Network Conditions <ul style="list-style-type: none"> See Low Volume Condition Type A in the Operating Conditions Speed Conditions <ul style="list-style-type: none"> Maximum speed 60 km/h
4290008	Line Rd	Line Rd	Wickepin	Yilliminning Rd & Toolibin North Rd	Wickepin - Harrismith Rd	Network Conditions <ul style="list-style-type: none"> No operation on unsealed road segment when visibly wet, without road owner's approval. Intersection Wickepin - Harrismith Rd : <ul style="list-style-type: none"> Eastbound - No Right Turn Into Wickepin - Harrismith Rd
4290155	Lomos Rd South	Lomos Rd South	Wickepin	Lomos South Rd	Coxon St & Wickepin - Corrigin Rd	Network Conditions <ul style="list-style-type: none"> Not to be used as a through route. For local delivery and pickup only. Driver must carry documentation as proof of local delivery or pickup Speed Conditions <ul style="list-style-type: none"> Maximum speed 60 km/h
4290036	Malyalling Rd	Malyalling Rd	Wickepin	Wickepin North Rd	Kirk Rock Rd	Network Conditions <ul style="list-style-type: none"> See Low Volume Condition Type A in the Operating Conditions Speed Conditions <ul style="list-style-type: none"> Maximum speed 80 km/h

Wickepin

ROAD DETAILS				RESTRICTIONS		
Road No	Road Name	Local Road Name	Local Government	Intersection From	Intersection To	Conditions
4290144	McLean Rd	McLean Rd	Wickepin	Williams Kondinin Rd	Jago Rd & McLean Rd	Network Conditions <ul style="list-style-type: none"> · No operation on unsealed road segment when visibly wet, without road owner's approval. · Not to be used as a through route. For local delivery and pickup only. Driver must carry documentation as proof of local delivery or pickup Speed Conditions <ul style="list-style-type: none"> · Maximum speed 60 km/h
4290039	Mutton Rd	Mutton Rd	Wickepin	Russell Rd	Malyalling Rd	Network Conditions <ul style="list-style-type: none"> · See Low Volume Condition Type A in the Operating Conditions Speed Conditions <ul style="list-style-type: none"> · Maximum speed 80 km/h
4290085	Norman Rd	Norman Rd	Wickepin	Watt Rd	Norman Rd - End Road	Network Conditions <ul style="list-style-type: none"> · See Low Volume Condition Type A in the Operating Conditions Speed Conditions <ul style="list-style-type: none"> · Maximum speed 60 km/h
4290100	One O Four Gate Rd	One O Four Gate Rd	Wickepin	Rabbit Proof Fence Rd Sth	Harrismith South Rd	Network Conditions <ul style="list-style-type: none"> · See Low Volume Condition Type A in the Operating Conditions Speed Conditions <ul style="list-style-type: none"> · Maximum speed 60 km/h
4290061	Parnell Rd	Parnell Rd	Wickepin	Wishbone Rd	Harrismith South Rd	Network Conditions <ul style="list-style-type: none"> · Not to be used as a through route. For local delivery and pickup only. Driver must carry documentation as proof of local delivery or pickup
4290078	Pauley Rd	Pauley Rd	Wickepin	Cuballing LGA Boundary	Pingelly - Wickepin Rd	Network Conditions <ul style="list-style-type: none"> · All operators must carry current written approval from the road asset owner permitting use of the road. · No operation on unsealed road segment when visibly wet, without road owner's approval. Intersection Townsendale Rd : <ul style="list-style-type: none"> · No Left Turn Into Townsendale Road Permitted
4290003	Pingelly - Wickepin Rd	Pingelly - Wickepin Rd	Wickepin	Stratherne Rd & Wickepin - Pingelly Rd	Williams Kondinin Rd	Network Conditions <ul style="list-style-type: none"> · Not to be used as a through route. For local delivery and pickup only. Driver must carry documentation as proof of local delivery or pickup
4290052	Rose Rd	Rose Rd	Wickepin	Inkiepinkie Rd	Leeson Rd	Network Conditions <ul style="list-style-type: none"> · No operation on unsealed road segment when visibly wet, without road owner's approval. · Not to be used as a through route. For local delivery and pickup only. Driver must carry documentation as proof of local delivery or pickup Speed Conditions <ul style="list-style-type: none"> · Maximum speed 60 km/h
4290052	Rose Rd	Rose Rd	Wickepin	Leeson Rd	Williams Kondinin Rd	Network Conditions <ul style="list-style-type: none"> · See Low Volume Condition Type A in the Operating Conditions Speed Conditions <ul style="list-style-type: none"> · Maximum speed 60 km/h
4290045	Russell Rd	Russell Rd	Wickepin	Pingelly - Wickepin Rd	Wickepin - Corrigin Rd	Network Conditions <ul style="list-style-type: none"> · See Low Volume Condition Type A in the Operating Conditions Intersection Yarling Brook Rd : <ul style="list-style-type: none"> · No Left Or Right Turns Into O'Brien Road Permitted Speed Conditions <ul style="list-style-type: none"> · Maximum speed 60 km/h

Wickepin

ROAD DETAILS				RESTRICTIONS		
Road No	Road Name	Local Road Name	Local Government	Intersection From	Intersection To	Conditions
4290058	Sparks Rd	Sparks Rd	Wickepin	Williams Kondinin Rd & Hughes Rd	Helm Rd	Network Conditions <ul style="list-style-type: none"> See Low Volume Condition Type A in the Operating Conditions Speed Conditions <ul style="list-style-type: none"> Maximum speed 60 km/h
4290072	Sprigg Rd	Sprigg Rd	Wickepin	Williams Kondinin Rd	Eighty Four Gate Rd	Network Conditions <ul style="list-style-type: none"> No operation on unsealed road segment when visibly wet, without road owner's approval. Not to be used as a through route. For local delivery and pickup only. Driver must carry documentation as proof of local delivery or pickup Speed Conditions <ul style="list-style-type: none"> Maximum speed 60 km/h
4290163	Stock Route Rd	Stock Route Rd	Wickepin	Wickepin - Harrismith Rd	Rabbit Proof Fence Rd Sth	Network Conditions <ul style="list-style-type: none"> All operators must carry current written approval from the road asset owner permitting use of the road. Note <ul style="list-style-type: none"> NO OPERATION DURING SCHOOL BUS HOURS. TRANSPORT OPERATORS ARE TO CONTACT THE LOCAL SCHOOLS TO OBTAIN BUS HOURS
4290009	Ten Mile Rd	Ten Mile Rd	Wickepin	Williams Kondinin Rd	Eighty Six Gate Rd	Network Conditions <ul style="list-style-type: none"> No operation on unsealed road segment when visibly wet, without road owner's approval.
4290011	Tincurrin North Rd	Tincurrin North Rd	Wickepin	Line Rd & Tincurrin Rd	Wickepin - Harrismith Rd	Speed Conditions <ul style="list-style-type: none"> Maximum speed 60 km/h
4290011	Tincurrin North Rd	Tincurrin North Rd	Wickepin	Wickepin - Harrismith Rd	Wogolin South Rd & Helm Rd	Network Conditions <ul style="list-style-type: none"> No operation on unsealed road segment when visibly wet, without road owner's approval. Not to be used as a through route. For local delivery and pickup only. Driver must carry documentation as proof of local delivery or pickup Speed Conditions <ul style="list-style-type: none"> Maximum speed 60 km/h
4290016	Tincurrin Rd	Tincurrin Rd	Wickepin	Tincurrin North Rd & Line Rd	Dumbleyung LGA Boundary	Network Conditions <ul style="list-style-type: none"> No operation on unsealed road segment when visibly wet, without road owner's approval. Not to be used as a through route. For local delivery and pickup only. Driver must carry documentation as proof of local delivery or pickup Speed Conditions <ul style="list-style-type: none"> Maximum speed 60 km/h Note <ul style="list-style-type: none"> LIMIT ENGINE BRAKING NEAR SCHOOL
4290010	Toolibin North Rd	Toolibin North Rd	Wickepin	Williams Kondinin Rd	Wickepin - Harrismith Rd	Network Conditions <ul style="list-style-type: none"> All operators must carry current written approval from the road asset owner permitting use of the road. No operation on unsealed road segment when visibly wet, without road owner's approval.
4290010	Toolibin North Rd	Toolibin North Rd	Wickepin	Wickepin - Harrismith Rd	Yilliminning Rd & Line Rd	Intersection Wickepin - Harrismith Rd : <ul style="list-style-type: none"> No Left Turn Into Wickepin-Harrismith Road Permitted Note <ul style="list-style-type: none"> NORTHBOUND-NO LEFT TURN INTO WICKEPIN HARRISMITH RD

Wickepin

ROAD DETAILS				RESTRICTIONS		
Road No	Road Name	Local Road Name	Local Government	Intersection From	Intersection To	Conditions
4290022	Toolibin South Rd	Toolibin South Rd	Wickepin	Toolibin South Rd & Dwelyerdine Rd	Old Line Rd	Network Conditions <ul style="list-style-type: none"> See Low Volume Condition Type A in the Operating Conditions Intersection Old Line Rd : <ul style="list-style-type: none"> No Right Turn Into Line Road Permitted Speed Conditions <ul style="list-style-type: none"> Maximum speed 40 km/h
4290037	Townsendale Rd	Townsendale Rd	Wickepin	Kerruish Rd	Pauley Rd	Network Conditions <ul style="list-style-type: none"> All operators must carry current written approval from the road asset owner permitting use of the road. No operation on unsealed road segment when visibly wet, without road owner's approval. Intersection Pauley Rd : <ul style="list-style-type: none"> No Right Turn Into Pauley Road Permitted
4290066	Turner Rd	Turner Rd	Wickepin	Kirk Rock Rd	Turner Rd - End Road	Network Conditions <ul style="list-style-type: none"> See Low Volume Condition Type A in the Operating Conditions Intersection Kirk Rock Rd : <ul style="list-style-type: none"> No Right Turn Permitted Into Kirk Rock Road from Turner Road Speed Conditions <ul style="list-style-type: none"> Maximum speed 40 km/h
4290060	Ward Rd	Ward Rd	Wickepin	Gray Rd & Harrismith South Rd	Ross Rd No.147	Network Conditions <ul style="list-style-type: none"> All operators must carry current written approval from the road asset owner permitting use of the road. No operation on unsealed road segment when visibly wet, without road owner's approval.
4290025	Watt Rd	Watt Rd	Wickepin	Williams Kondinin Rd	Watt Rd - End Road	Network Conditions <ul style="list-style-type: none"> See Low Volume Condition Type A in the Operating Conditions Speed Conditions <ul style="list-style-type: none"> Maximum speed 60 km/h
4290074	Wedin North Rd	Wedin North Rd	Wickepin	Wickepin - Harrismith Rd	Line Rd	Network Conditions <ul style="list-style-type: none"> See Low Volume Condition Type A in the Operating Conditions Speed Conditions <ul style="list-style-type: none"> Maximum speed 60 km/h
4290029	Wedin South Rd	Wedin South Rd	Wickepin	Line Rd	Angwins Rd	Network Conditions <ul style="list-style-type: none"> See Low Volume Condition Type A in the Operating Conditions Speed Conditions <ul style="list-style-type: none"> Maximum speed 60 km/h
4290001	Wickepin - Corrigin Rd	Wickepin - Corrigin Rd	Wickepin	Williams Kondinin Rd	Lake Rd & Wickepin - Corrigin Rd	Network Conditions <ul style="list-style-type: none"> Not to be used as a through route. For local delivery and pickup only. Driver must carry documentation as proof of local delivery or pickup Intersection Fleay Rd : <ul style="list-style-type: none"> No left turn permitted into Fleay's Road from Wickepin-Corrigin Rd. Intersection Lomos Rd South & Coxon St : <ul style="list-style-type: none"> No right turn permitted into Coxon Street from Wickepin-Corrigin Road
4290002	Wickepin - Harrismith Rd	Wickepin - Harrismith Rd	Wickepin	Wickepin - Harrismith Rd & Giles Rd	Toolibin North Rd	Network Conditions <ul style="list-style-type: none"> Not to be used as a through route. For local delivery and pickup only. Driver must carry documentation as proof of local delivery or pickup

Wickepin

ROAD DETAILS				RESTRICTIONS		
Road No	Road Name	Local Road Name	Local Government	Intersection From	Intersection To	Conditions
4290002	Wickepin - Harrismith Rd	Wickepin - Harrismith Rd	Wickepin	Toolibin North Rd	Stock Route Rd	<p>Network Conditions</p> <ul style="list-style-type: none"> All operators must carry current written approval from the road asset owner permitting use of the road. <p>Intersection Toolibin North Rd :</p> <ul style="list-style-type: none"> ""W/Bound No Right Turn Into Toolibin Nth Rd,E/Bound No Left Turn Into Toolibin Nth Rd"" <p>Intersection Baker Rd :</p> <ul style="list-style-type: none"> Eastbound - No Left Turn Into Baker Road Permitted. Westbound - No Left Turn Into Baker Road Permitted <p>Note</p> <ul style="list-style-type: none"> No operation in school bus hours. Operators to contact local schools to obtain bus hours. No left turn into Baker Rd.W/bound no right turn into Toolibin Nth Rd.E/bound no left turn into Toolibin Nth Rd
4290157	Wickepin - Harrismith Rd	Wickepin - Harrismith Rd	Wickepin	Collins St & Whyte Rd & Dumbleyung Rd	Narrogin LGA Boundary	
4290015	Wickepin North Rd	Wickepin North Rd	Wickepin	Pingelly - Wickepin Rd	Gillmanning Rd	<p>Network Conditions</p> <ul style="list-style-type: none"> All operators must carry current written approval from the road asset owner permitting use of the road. No operation on unsealed road segment when visibly wet, without road owner's approval. <p>Speed Conditions</p> <ul style="list-style-type: none"> Maximum speed 60 km/h
4290040	Wishbone Rd	Wishbone Rd	Wickepin	Line Rd	Suckroo Rd	<p>Network Conditions</p> <ul style="list-style-type: none"> No operation on unsealed road segment when visibly wet, without road owner's approval. Not to be used as a through route. For local delivery and pickup only. Driver must carry documentation as proof of local delivery or pickup <p>Speed Conditions</p> <ul style="list-style-type: none"> Maximum speed 60 km/h
4290040	Wishbone Rd	Wishbone Rd	Wickepin	Suckroo Rd	Dumbleyung LGA Boundary	<p>Network Conditions</p> <ul style="list-style-type: none"> No operation on unsealed road segment when visibly wet, without road owner's approval.
4290017	Wogolin South Rd	Wogolin South Rd	Wickepin	Elsinore Rd	Halliday Rd	<p>Network Conditions</p> <ul style="list-style-type: none"> See Low Volume Condition Type A in the Operating Conditions <p>Speed Conditions</p> <ul style="list-style-type: none"> Maximum speed 80 km/h
4290038	Woodward Rd	Woodward Rd	Wickepin	Kirk Rock Rd	Eighty Six Gate Rd	<p>Network Conditions</p> <ul style="list-style-type: none"> See Low Volume Condition Type A in the Operating Conditions <p>Speed Conditions</p> <ul style="list-style-type: none"> Maximum speed 80 km/h
4290018	Yarling Brook Rd	Yarling Brook Rd	Wickepin	Williams Kondinin Rd	Malyalling Rd	<p>Network Conditions</p> <ul style="list-style-type: none"> All operators must carry current written approval from the road asset owner permitting use of the road. No operation on unsealed road segment when visibly wet, without road owner's approval.
4290005	Yealering - Pingelly Rd	Yealering - Pingelly Rd	Wickepin	Lomos Rd South	Pingelly LGA Boundary	
4290007	Yealering South East Rd	Yealering South East Rd	Wickepin	Lake Rd & Yealering South East Rd	Eighty Six Gate Rd	<p>Network Conditions</p> <ul style="list-style-type: none"> No operation on unsealed road segment when visibly wet, without road owner's approval. Not to be used as a through route. For local delivery and pickup only. Driver must carry documentation as proof of local delivery or pickup <p>Speed Conditions</p> <ul style="list-style-type: none"> Maximum speed 60 km/h

Wickepin

ROAD DETAILS				RESTRICTIONS		
Road No	Road Name	Local Road Name	Local Government	Intersection From	Intersection To	Conditions
4290004	Yilliminning Rd	Yilliminning Rd	Wickepin	Narrogin - Harrismith Rd	Line Rd & Toolibin North Rd	Speed Conditions · Maximum speed 70 km/h

Wickepin

ROAD DETAILS				RESTRICTIONS		
Road No	Road Name	Local Road Name	Local Government	Intersection From	Intersection To	Conditions
4290024	Cuballing East Rd	Cuballing East Rd	Wickepin	Williams Kondinin Rd	Cuballing East Rd & Wardering Rd	Network Conditions <ul style="list-style-type: none"> · Headlights to be switched on at all times · Not to be used as a through route. For local delivery and pickup only. Driver must carry documentation as proof of local delivery or pickup Speed Conditions <ul style="list-style-type: none"> · Maximum speed 80 km/h
4290150	Fence Rd	Fence Rd	Wickepin	Dudinin Rd & Kealley Rd	Williams Kondinin Rd	Network Conditions <ul style="list-style-type: none"> · Not to be used as a through route. For local delivery and pickup only. Driver must carry documentation as proof of local delivery or pickup
4290150	Fence Rd	Fence Rd	Wickepin	Williams Kondinin Rd	Eighty Six Gate Rd & Rabbit Proof Fence Rd Nth	Network Conditions <ul style="list-style-type: none"> · Not to be used as a through route. For local delivery and pickup only. Driver must carry documentation as proof of local delivery or pickup
4290155	Lomos Rd South	Lomos Rd South	Wickepin	Lomos South Rd	Coxon St & Wickepin - Corrigin Rd	Network Conditions <ul style="list-style-type: none"> · Not to be used as a through route. For local delivery and pickup only. Driver must carry documentation as proof of local delivery or pickup Speed Conditions <ul style="list-style-type: none"> · Maximum speed 60 km/h

Wickepin

ROAD DETAILS				RESTRICTIONS		
Road No	Road Name	Local Road Name	Local Government	Intersection From	Intersection To	Conditions
4290024	Cuballing East Rd	Cuballing East Rd	Wickepin	Williams Kondinin Rd	Cuballing East Rd & Wardering Rd	Network Conditions <ul style="list-style-type: none"> · Headlights to be switched on at all times · Not to be used as a through route. For local delivery and pickup only. Driver must carry documentation as proof of local delivery or pickup Speed Conditions <ul style="list-style-type: none"> · Maximum speed 80 km/h
4290150	Fence Rd	Fence Rd	Wickepin	Dudinin Rd & Kealley Rd	Williams Kondinin Rd	Network Conditions <ul style="list-style-type: none"> · Not to be used as a through route. For local delivery and pickup only. Driver must carry documentation as proof of local delivery or pickup
4290150	Fence Rd	Fence Rd	Wickepin	Williams Kondinin Rd	Eighty Six Gate Rd & Rabbit Proof Fence Rd Nth	Network Conditions <ul style="list-style-type: none"> · Not to be used as a through route. For local delivery and pickup only. Driver must carry documentation as proof of local delivery or pickup